








**HIGHWAYS ACT 1980**  
**MAP/PLANS REFERRED TO IN THE ESSEX COUNTY COUNCIL (GILDEN WAY/SHEERING ROAD (B183) IMPROVEMENT/  
WIDENING/REALIGNMENT, A1025 (NEW LINK ROAD FROM B183 TO M11) (CLASSIFIED ROAD) (SIDE ROADS) ORDER 2018**

PLAN FOLIO

KEY

NEW MEANS OF ACCESS	
HIGHWAY TO BE STOPPED UP	
NEW HIGHWAY	
HIGHWAY TO BE IMPROVED	
PRIVATE MEANS ACCESS TO BE STOPPED UP	
EXISTING PUBLIC RIGHT OF WAY	
HIGHWAYS BOUNDARY	

CONTENTS:

KEY PLAN  
SITE PLAN

These plans show the routes of new highways, the sites of improvement, stopping up and new accesses, but no width or construction details.


KEY PLAN SCALE 1:5000 @ A1  
SITE PLAN SCALE 1:500 @ A1

The Common Seal of Essex County Council  
was hereunto affixed in the presence of:

.....  .....

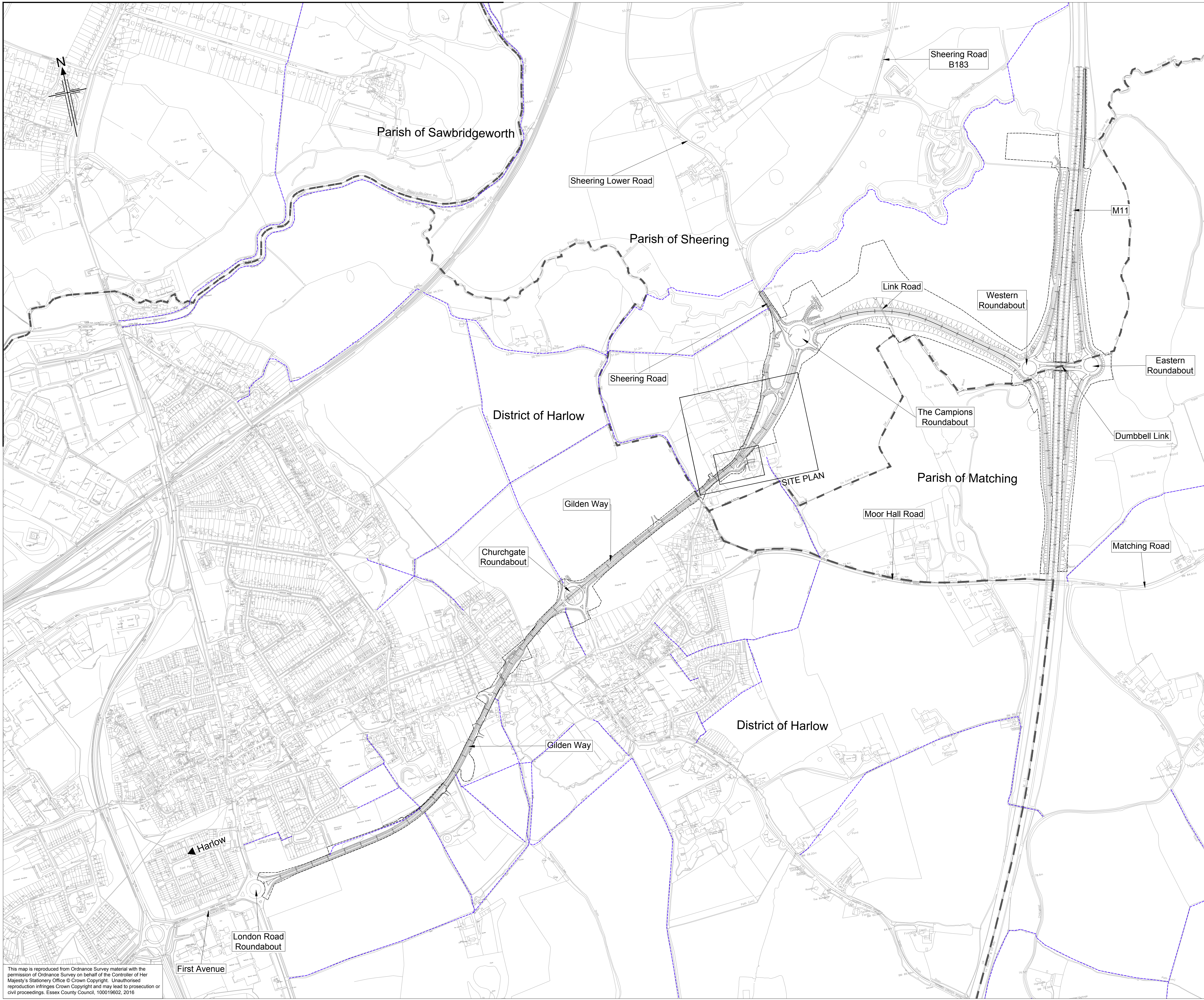
Attesting Officer

on the 23<sup>rd</sup> day of May 2018



38135





**Notes**

1. All dimensions in metres unless stated otherwise.

**Key**

--- Parish boundary  
 - - - - - Public Rights of Way (PRoW)

0 100 200 300 400 500 m  
 SCALE 1 : 5000 @ A1

P2	22/05/18	ADDRESSED ECC COMMENTS	MAO	AK	AK	PM
P1	27/02/18		JP	DT	AK	PM
Rev.	Date	Description of revision	Drawn	Checked	Reviewed	Approved

DRAWING STATUS

**FINAL**

**RINGWAY JACOBS**  
integrated expertise

**Essex County Council**

Andy Denman, Service Director, Highways  
 Seax House, Victoria Road South, Chelmsford, CM1 1QH.  
 Tel: 0345 6037631 © Essex County Council

SCHEME TITLE

THE ESSEX COUNTY COUNCIL (GILDEN WAY/SHEERING ROAD (B183) IMPROVEMENT/WIDENING/REALIGNMENT, A1025 (NEW LINK ROAD FROM B183 TO M11) SCHEME) (CLASSIFIED ROAD) (SIDE ROADS) ORDER 2018

DRAWING TITLE

**KEY PLAN  
SIDE ROAD ORDERS**

DESIGNED	DRAWN	CHECKED	REVIEWED	APPROVED
MAO	JP	DT	AK	PM
DATE	DATE	DATE	DATE	DATE
03/04/18	03/04/18	04/04/18	06/04/18	06/04/18

DRAWING UNITS U.N.O. SCALE AT A1 (841x594mm)

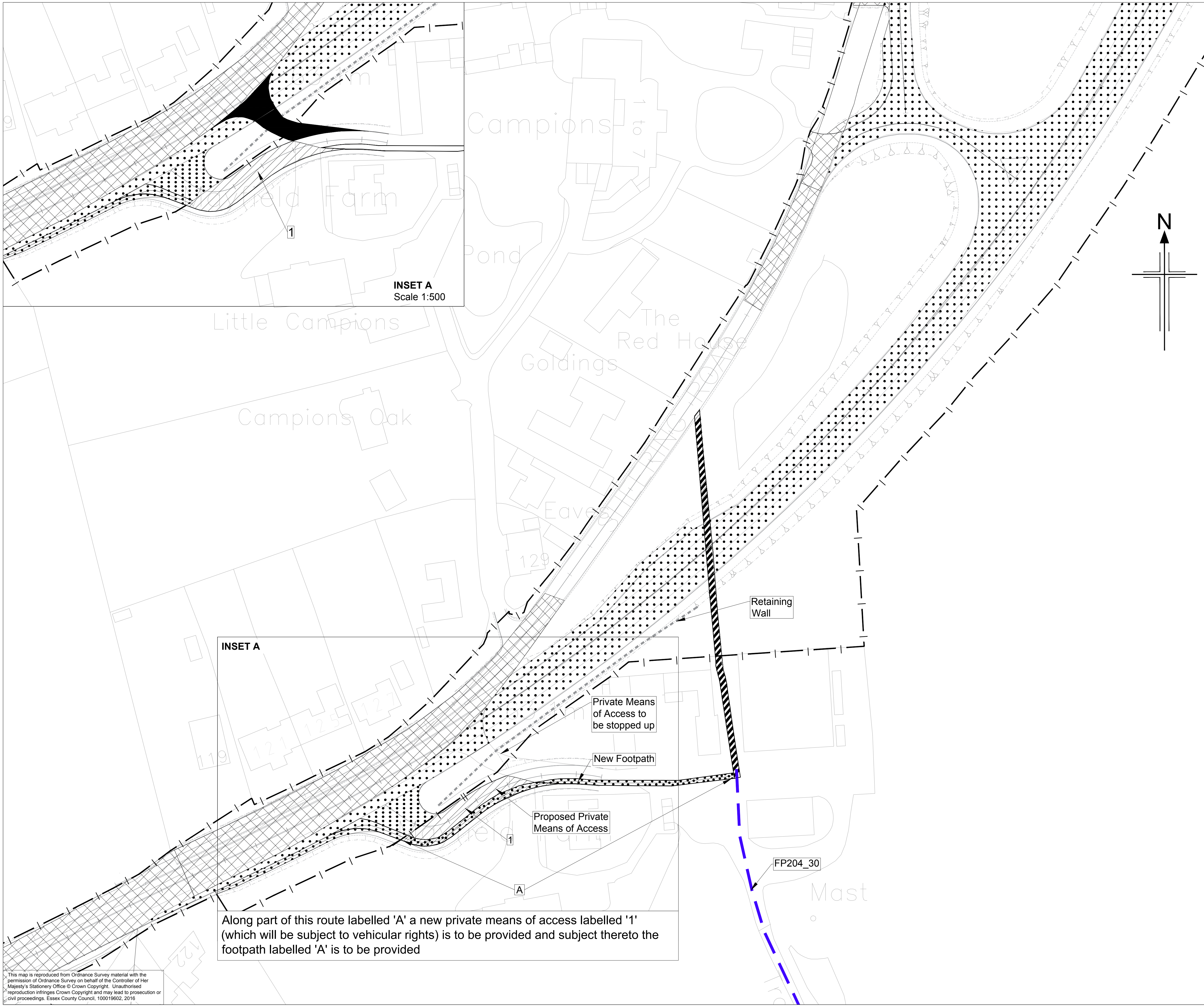
**AS SHOWN**

DRAWING No. **B3553F05-0000-DR-1160** REV. **P2**

This drawing is not to be used in whole or part other than for the intended purpose and project as defined on this drawing. Refer to the contract for full terms and conditions.

This map is reproduced from Ordnance Survey material with the permission of Ordnance Survey on behalf of the Controller of Her Majesty's Stationery Office © Crown Copyright. Unauthorised reproduction infringes Crown Copyright and may lead to prosecution or civil proceedings. Essex County Council, 100019002, 2016





INSET A  
Scale 1:500

INSET A

Private Means of Access to be stopped up

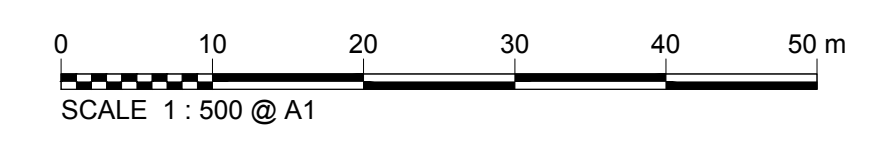
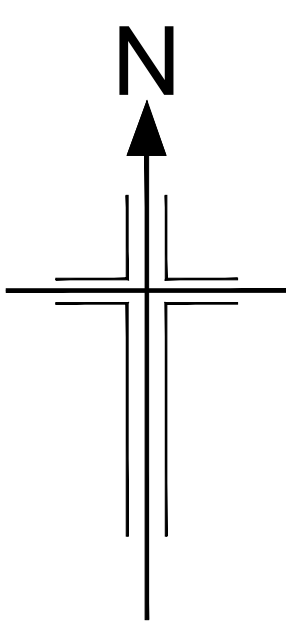
New Footpath

Proposed Private Means of Access

FP204\_30

Along part of this route labelled 'A' a new private means of access labelled '1' (which will be subject to vehicular rights) is to be provided and subject thereto the footpath labelled 'A' is to be provided

- Notes
- All dimensions in metres unless stated otherwise.
  - For Key Plan refer to B3553F05-0000-DR-1160
- Key
- New Means of Access
  - Highway to be stopped up
  - New Highway
  - Highway to be improved
  - Private Means Access to be stopped
  - Existing Public Rights of Way (PRoW)
  - Highways Boundary



P2	22/05/18	FINAL ISSUE	MAO	AK	AK	PM
P1	03/05/18	INITIAL ISSUE	JP	DT	AK	PM
Rev.	Date	Description of revision	Drawn	Checked	Reviewed	Approved

DRAWING STATUS

**FINAL**



Andy Denman, Service Director, Highways  
Seax House, Victoria Road South, Chelmsford, CM1 1QH.  
Tel: 0345 6037631 © Essex County Council

SCHEME TITLE

THE ESSEX COUNTY COUNCIL (GILDEN WAY/SHEERING ROAD (B183) IMPROVEMENT/WIDENING/REALIGNMENT, A1025 (NEW LINK ROAD FROM B183 TO M11) SCHEME) (CLASSIFIED ROAD) (SIDE ROADS) ORDER 2018

DRAWING TITLE

**SITE PLAN**

DESIGNED	DRAWN	CHECKED	REVIEWED	APPROVED
MAO	JP	DT	AK	PM
DATE	DATE	DATE	DATE	DATE
03/04/18	03/04/18	04/04/18	06/04/18	06/04/18

DRAWING UNITS U.N.O. SCALE AT A1 (841x594mm)

**AS SHOWN**

DRAWING No. **B3553F05-0000-DR-1161** REV. **P2**

This drawing is not to be used in whole or part other than for the intended purpose and project as defined on this drawing. Refer to the contract for full terms and conditions.

This map is reproduced from Ordnance Survey material with the permission of Ordnance Survey on behalf of the Controller of Her Majesty's Stationary Office © Crown Copyright. Unauthorised reproduction infringes Crown Copyright and may lead to prosecution or civil proceedings. Essex County Council, 100019602, 2016